

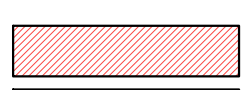






POVRŠINA OBUHVATA 3,88 ha



**LEGENDA:**

-  Linija obuhvata RP
  
- Površine:**
-  Stambeno-poslovna zona
-  Zelenilo
  
- Saobraćaj:**
-  GGM
-  Primarna saobraćajnica (ul. Fakultetska)
-  Pristupna saobraćajnica

**IZMJENA REGULACIONOG PLANA "TRG RUDARA"  
- NACRT -**

<b>NAMJENA POVRŠINA</b>	JAVNO PREDUZEĆE ZA PROSTORNO PLANIRANJE I UREĐENJE GRADA "ZENICA" d.o.o. ZENICA
M 1:1000	Zenica, novembar 2018. godine

GRAFIČKI PRILOG br. 4 